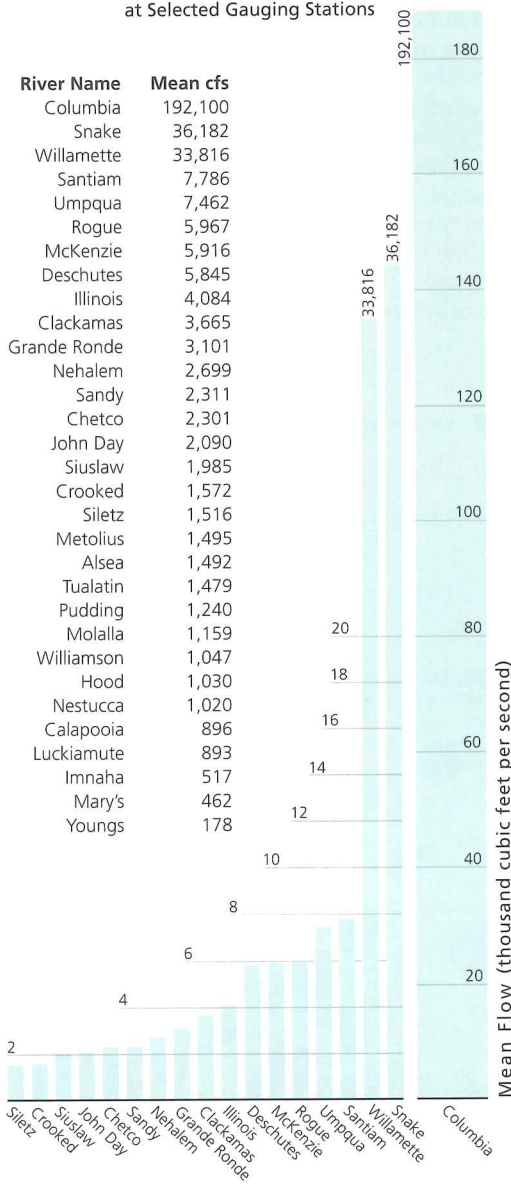
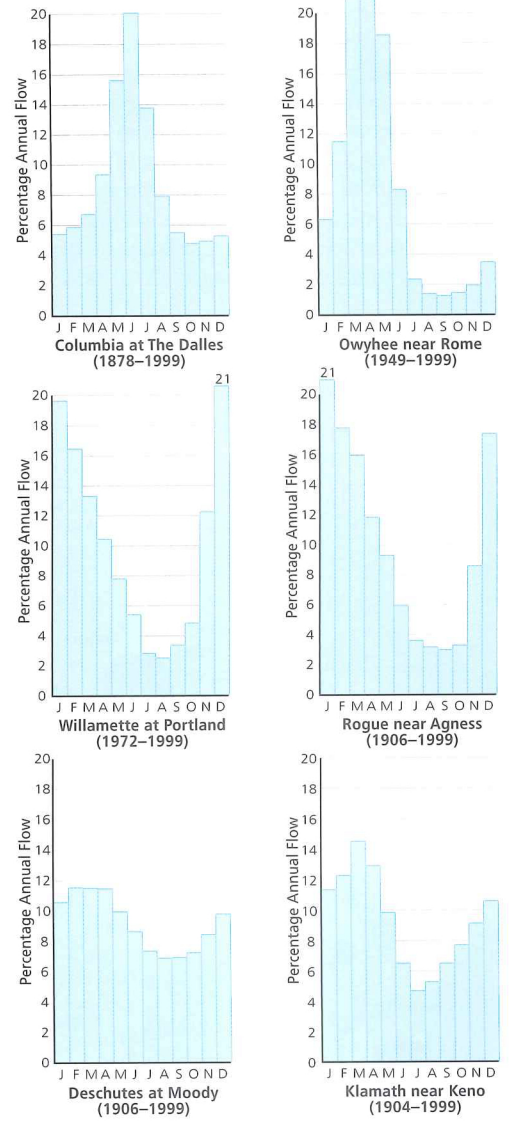


Mean Flow at Selected Gauging Stations


| River Name | Mean cfs |
|--------------|----------|
| Columbia | 192,100 |
| Snake | 36,182 |
| Willamette | 33,816 |
| Santiam | 7,786 |
| Umpqua | 7,462 |
| Rogue | 5,967 |
| McKenzie | 5,916 |
| Deschutes | 5,845 |
| Illinois | 4,084 |
| Clackamas | 3,665 |
| Grande Ronde | 3,101 |
| Nehalem | 2,699 |
| Sandy | 2,311 |
| Chetco | 2,301 |
| John Day | 2,090 |
| Siuslaw | 1,985 |
| Crooked | 1,572 |
| Siletz | 1,516 |
| Metolius | 1,495 |
| Alsea | 1,492 |
| Tualatin | 1,479 |
| Pudding | 1,240 |
| Molalla | 1,159 |
| Williamson | 1,047 |
| Hood | 1,030 |
| Nestucca | 1,020 |
| Calapooia | 896 |
| Luckiamute | 893 |
| Imnaha | 517 |
| Mary's | 462 |
| Youngs | 178 |



Annual Flow at Selected Gauging Stations



Explanation



Columbia, Snake River Mean Streamflows



Columbia River at The Dalles
 Willamette River at Portland
 Willamette River at Albany

